



# Charlton Village All Year-Round Riding Route

**Public Bridleway & Permitted Pass Route**

[Point A Bridleway Entry from Vicarage Lane](#)

[Charlton Village Route](#)

Grid Reference: ST 96559 895

Coordinates: 51.604332°, 2.0510745°

What3Words: unites.jokers.expensive

Address (near): Vicarage Lane, Charlton,  
Wiltshire SN16 9DN



[Point B Bridleway Entry from Tetbury Lane](#)

[Charlton Village Route](#)

Grid Reference: ST 95234 93025

Coordinates: 51.60215° N, 5.05678° W

What3Words: uppermost.crackles.retiring

Address (near): Tetbury Lane, Charlton,  
Wiltshire SN16 9ED







# Crudwell South All Year-Round Riding Route

Public Bridleway & Permitted Pass Route

[Point C Entry from near Tetbury Lane](#)

[Hankerton Route](#)

Grid Reference: ST 955905

Coordinates: 51.613593°, -2.0658159°

What3Words: subplot.modes.nation

Address (near): Hankerton, Charlton,  
Wiltshire SN16 9LE

[Point D Entry from Crudwell Road \(A429\)](#)

[Hankerton Route](#)

Grid Reference: ST 947910

Coordinates: 51.618063°, -2.0768344°

What3Words: adjusted.morphing.notice

Address (near): The Street, Crudwell,  
Charlton, Wiltshire SN16 9EU







# Gilboa All Year-Round Riding Route

**Public Bridleway & Permitted Pass Route**

[Point E Entry from near Tetbury Lane](#)

[Gilboa Route](#)

Grid Reference: ST 925914

Coordinates: 51.621560°, 2.1091175°

What3Words: reverted.trader.restore

Address (near): Brokenborough, Charlton,  
Wiltshire SN16 9SP



[Point F Entry from the B4104](#)

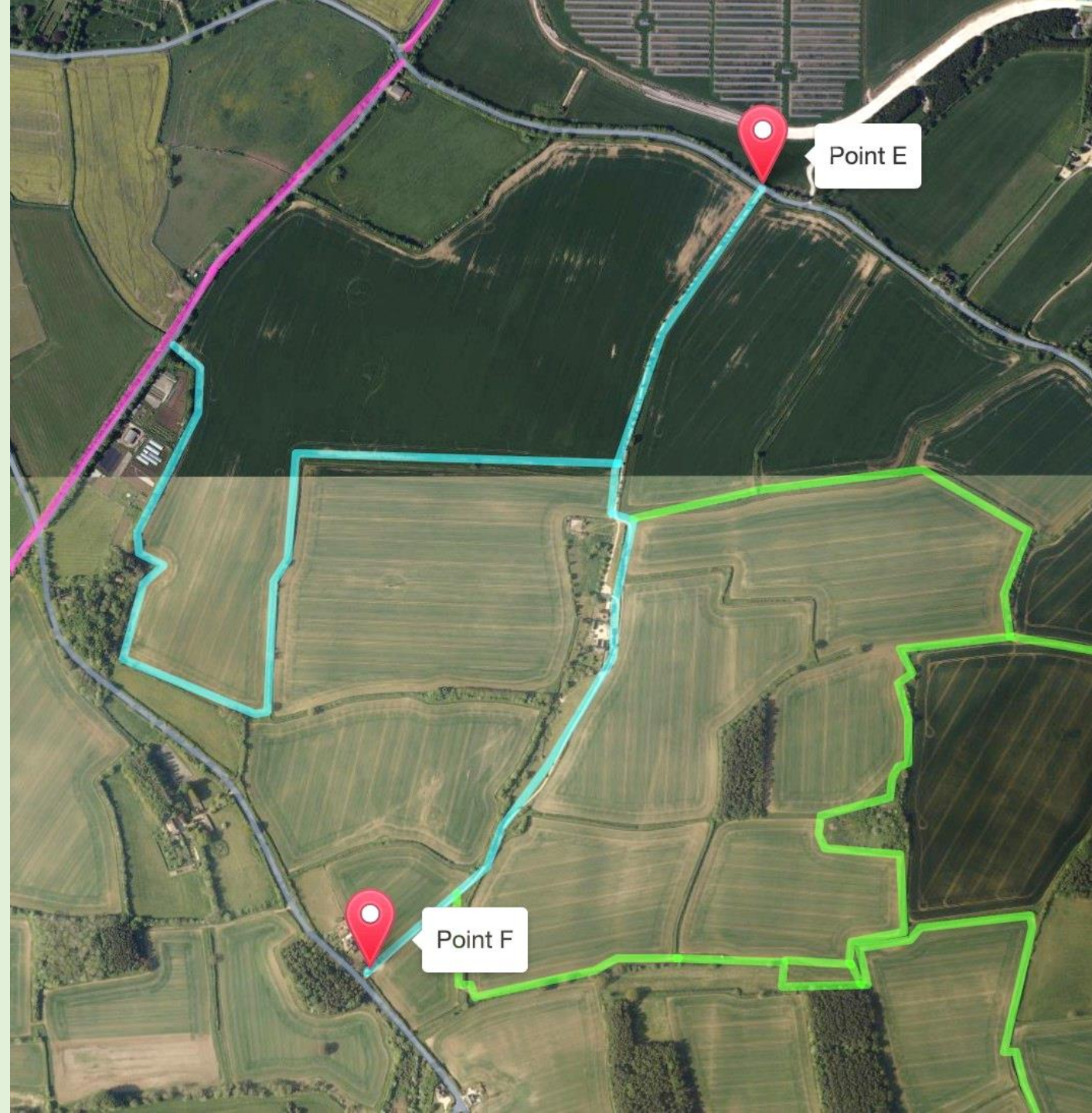
[Gilboa Route](#)

Grid Reference: ST 919902

Coordinates: 51.611301°, -2.1174002°

What3Words: belief.edicts.rent

Address (near): B4014, Long Newnton,  
Gloucestershire SN16 0HU







# Brokenborough North Summer Only and All Year Riding Route

Public Bridleway, Permitted Summer Only Pass Route &  
Permitted All Year-Round Pass Route

## [Point G Entry from Crudwell Road \(A429\)](#)

### [Quobwell Route](#)

Grid Reference: ST 940894

Coordinates: 51.603439°, -2.0868874°

What3Words: embers.eradicate.bleaker

Address (near): Crudwell Road, Charlton,  
Wiltshire SN16 9RX



## [Point H Entry from Crudwell Road \(A429\)](#)

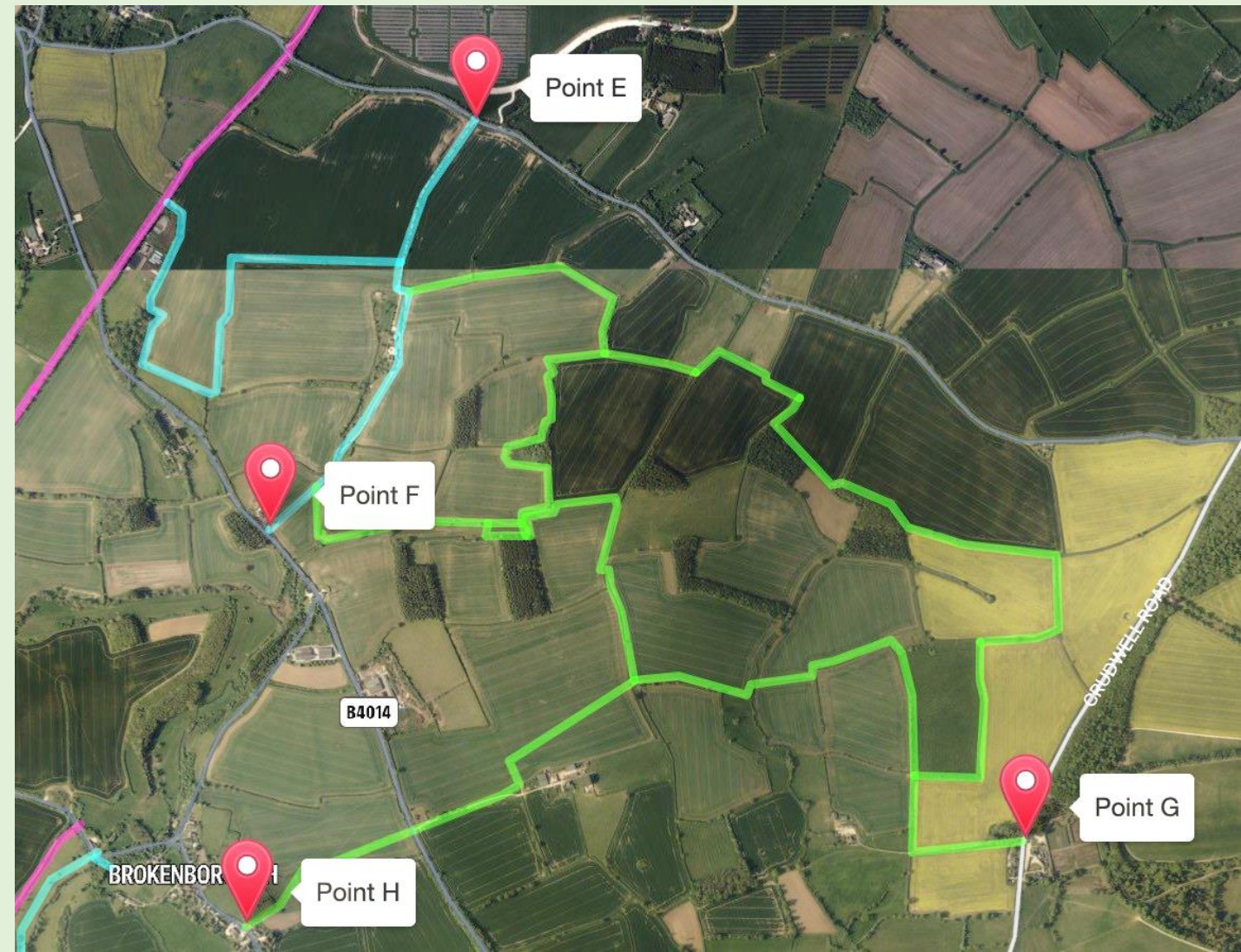
### [Quobwell Route](#)

Grid Reference: ST 918891

Coordinates: 51.601320°, -2.1183658°

What3Words: teams.roadshow.shark

Address (near): Brokenborough Road,  
Brokenborough, Wiltshire SN16 0JA







# Brokenborough South Part 1 All Year Riding Route

**Public Bridleway** & **Permitted All Year  
Round Pass Route**

## Point I Near Brokenborough Farm

### The Valley Route

Grid Reference: ST 914893

Coordinates: 51.603199°, -2.1244812°

What3Words: original.wealth.skunks

Address (near): Brokenborough Farm,  
Brokenborough, Wiltshire SN16 0HY

## Point J entry from Brokenborough Road

### The Valley Route

Grid Reference: ST 920885

Coordinates: 51.595921°, -2.1155548°

What3Words: saturate.takers.modifies

Address (near): Brokenborough Road,  
Malmesbury, Wiltshire SN16 0JB

## Point L entry from Brokenborough Bridleway

### Brokenborough Spur Route

Grid Reference: ST 909888

Coordinates: 51.598161°, -2.1319485°

What3Words: whimpered.winter.interest

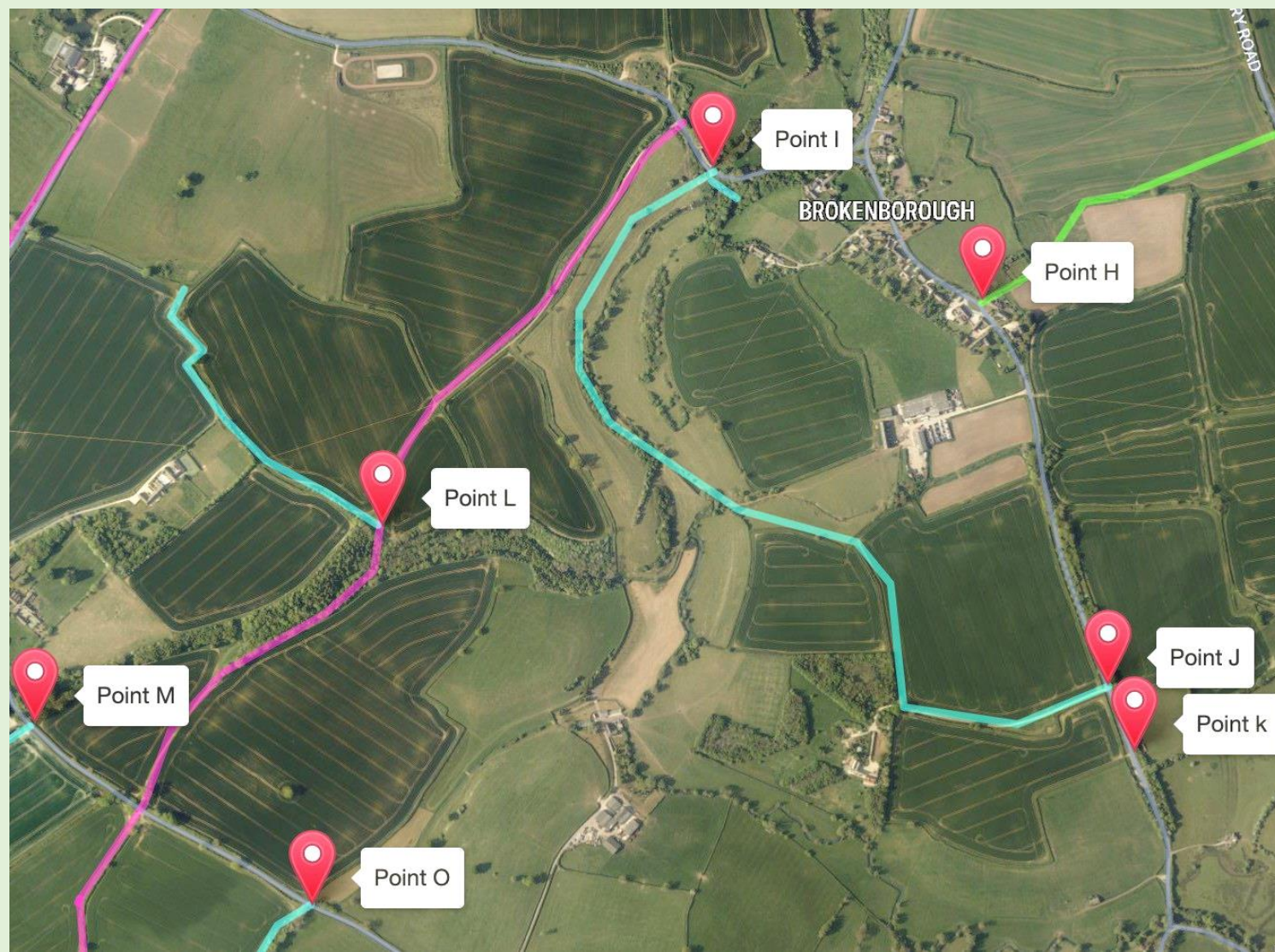
Address (near): Shipton Moyne,  
Gloucestershire GL8



## Point K entry from Brokenborough Road Suggested Parking

Grid Reference: ST921884

What3Words: epidemics.photocopy.dine







# Brokenborough South Part 2 All Year Riding Route

Public Bridleway & Permitted All Year-Round Route

## Point M

### Baileys 1 & 2

Grid Reference: ST 904885

Coordinates: 51.595388°, -2.1398020°

What3Words: tentacles.producing.victor

Address (near): Shipton Moyne,  
Gloucestershire GL8



## Point N Entry from B4040

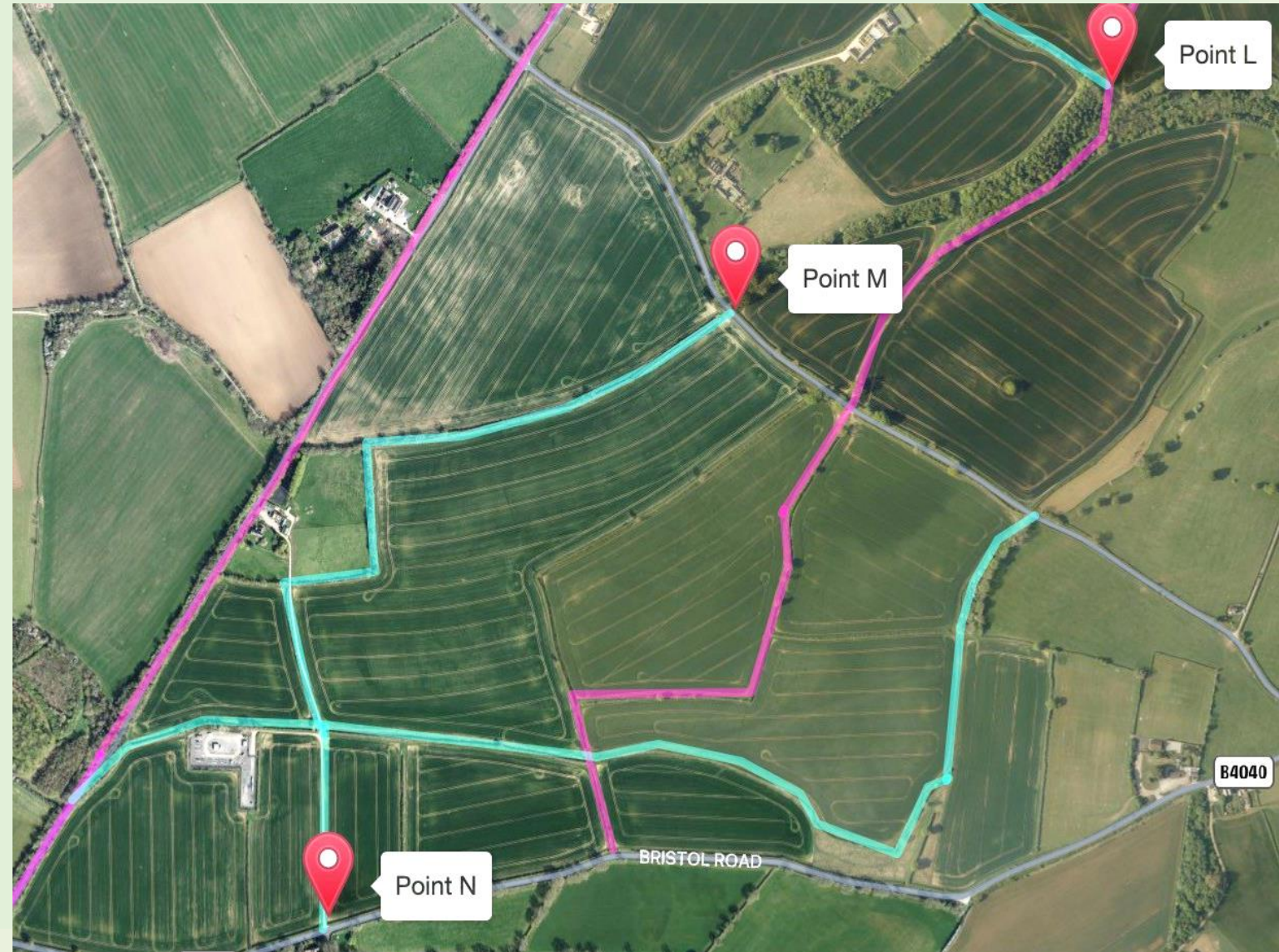
### Baileys 1 & 2

Grid Reference: ST 898876

Coordinates: 51.587870°, -2.1482992°

What3Words: topples.ambitions.lush

Address (near): B4040, Tetbury Road,  
Wiltshire SN16 0RA





# Charlton Park Estate Riding Permit Scheme Summer and Winter Route Maps 2022

